

# BLOOM TOWNSHIP SECTION 28 R12 TWP 11 MORGAN COUNTY, OH



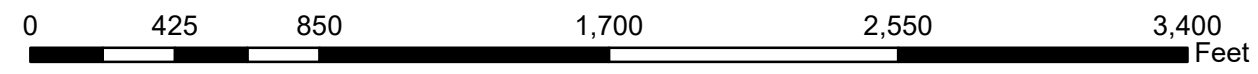
PIN	VOL	PAGE	Owner	LegalDescr	Acre
010-002-400-0	OR214	1491	BARRETT ROBERT J & IDA J	R12 T11 S28 SD 32 SU	1.2
010-000-360-0	OR230	1837	BARTON LARAINÉ & CHARLENE	R12 T11 S28 SD 88 SU	0.26
010-003-340-0	OR230	1834	BARTON LARAINÉ C & CHARLE	R12 T11 S28 SD 28 SU	0.41
010-000-350-0	OR230	1837	BARTON LARAINÉ C & CHARLE	R12 T11 S28 SD 31 SU	0.27
010-000-410-0	OR228	2972	BECKER DAVID	R12 T11 S28 SD 33	0.5
010-000-420-0	OR228	2972	BECKER DAVID	R12 T11 S28 SD 34	0.443
010-004-730-0	OR232	5179	BERRY JOHN E	R12 T11 S28 SD 35	0.36
010-003-000-4	OR211	501	BERWANGER CHARMA L & PA	R12 T11 S28 SD 111	0.37
010-003-390-0	OR61	210	BOWLES BEVERLY A & EILEEN	R12 T11 S28 SD 73	0.28
010-002-540-0	OR233	250	BUSBICE JOEY MAC JR & DOMI	R12 T11 S28 SD 21	0.802
010-005-790-0	OR227	3198	CEEJAY INVESTORS LLC	R12 T11 S28 SD 41	0.92
010-002-570-0	OR224	3263	CHAFIN COLUMBUS	R12 T11 S28 SD 11-23	1.012
010-000-920-0	OR41	407	CONNER ROBERT E & SHARON	R12 T11 S28 SD 40 SU	0.31
010-005-610-0	OR211	1776	DICKINSON CHARLOTTE A & TE	R12 T11 S28 SD 82	0.46
010-005-600-0	OR11	1776	DICKINSON CHARLOTTE A & TE	R12 T11 S28 SD 81	0.46
010-006-730-0	OR233	1705	DUFF BRENDA KAYE & JAMES	R12 T11 S28 SD 24	0.44
010-000-390-0	D.V 190	590	ELDRIDGE ANITA S	R12 T11 S28 SD 14	0.4
010-000-400-0	D.V 190	590	ELDRIDGE ANITA S	R12 T11 S28 SD 62	0.06
010-001-670-0	OR224	1872	ELKINS BILLIE OSCAR EVELYN	R12 T11 S28 SD 67 EV	0.92
010-000-200-0	OR196	419	FILBY DAVID C	R12 T11 S28 SD 48	0.14
010-000-210-0	OR196	419	FILBY DAVID C	R12 T11 S28 SD 85	0.22
010-001-830-0	OR143	311	FILBY RUTH V	R12 T11 S28 SD 43	0.12
010-006-110-0	OR233	5196	FISHING DRAGONFLY LLC TOD	R12 T11 S28 SD 69	0.92
010-006-450-0	OR233	5196	FISHING DRAGONFLY LLC TOD	R12 T11 S28 SD 64	0.46
010-006-460-0	OR233	5196	FISHING DRAGONFLY LLC TOD	R12 T11 S28 SD 66	0.46
010-002-390-0	OR230	1	FREDERICK BERT	R12 T11 S28 SD 51	0.35
010-000-790-5	OR217	747	GESSEL CLINTON L	R12 T11 S28 SD 116	0.444
010-005-800-1	OR233	3645	GIBBS SHAWN D & KATHERINE	R12 T11 S28 SD 101	0.573
010-006-120-0	OR177	258	GINGERICH MICHAEL L LC-ERIC	R12 T11 S28 SD 13	0.74
010-002-290-0	OR177	258	GINGERICH MICHAEL L LC-ERIC	R12 T11 S28 SD 17	0.17
010-000-540-0	OR55	101	HALL RONALD J	R12 T11 S28 SD 15	1.347
010-002-300-0	OR205	966	HAMMOND GEOFFREY E & SHA	R12 T11 S28 SD 4	33.84
010-004-890-0	OR217	749	HEGENDERFER TIMOTHY L & EL	R12 T11 S28 SD 37 UN	0.28
010-004-900-0	OR217	749	HEGENDERFER TIMOTHY L & EL	R12 T11 S28 SD 30 UN	0.355
010-008-910-0	OR197	279	HITE JERROLD L SR & O JOAN	FAIR'S SD SURVIVOR	0.35
010-008-900-0	OR197	279	HITE JERROLD L SR & O JOAN	FAIR'S SD SURVIVOR	0.37
010-001-470-0	OR230	2723	HOWARD MAX P	R12 T11 S28 SD 38 TO	0.42
010-005-500-0	OR91	533	JEFFERS LOUIS & SONS REAL E	R12 T11 S28 SD 90	0.16
010-005-510-0	OR91	533	JEFFERS LOUIS & SONS REAL E	R12 T11 S28 SD 89	0.17
010-006-820-0	OR204	665	JEFFERS SABRINA A	R12 T11 S28 SD 53	0.211
010-008-890-0	OR234	5995	JOHNSTON CYNTHIA JANE & D	FAIR'S SD SURVIVOR	0.37
010-008-880-0	OR234	5995	JOHNSTON CYNTHIA JANE & D	FAIR'S SD SURVIVOR	0.37
010-006-380-0	OR141	521	KAPUST MICHAEL A & KELLY E	R12 T11 S28 SD 84 SU	0.27
010-005-850-0	OR75	461	KEIRNS BARBARA J & BILLY W	R12 T11 S28 SD 50 SU	0.468
010-002-490-0	OR54	661	KOEHNLE FRANK L JR & VIOLE	R12 T11 S28 SD 100 E	3.386
010-004-070-0	OR227	3103	KOVALESKI RALPH W	R12 T11 S28 SD 18 N	0.185
010-004-080-0	OR227	2372	KOVALESKI RALPH W	R12 T11 S28 SD 16	0.35
010-006-760-0	OR86	590	KRAUSE ROBIN	R12 T11 S28 SD 12	0.02
010-006-750-0	OR86	590	KRAUSE ROBIN	R12 T11 S28 SD 10	0.09
010-006-740-0	OR69	270	KRAUSE ROBIN	R12 T11 S28 SD 8	0.35
010-006-690-0	OR69	270	KRAUSE ROBIN	R12 T11 S28 SD 92	0.45
010-000-790-2	OR38	367	LEAMAN THURMA J & MARK A	R12 T11 S28 SD 104	0.549
010-006-370-0	OR141	521	LEWIS ANDREW V	R12 T11 S28 SD 80	0.72
010-000-790-3	OR141	521	LEWIS ANDREW V	R12 T11 S28 SD 106	0.545

**Boundaries**

- Lot
- ROW
- Section
- - - Hidden
- Symbols
- Roads
- Sections
- Parcels

Morgan County Engineer's Office  
 Author: Marcia Wolfe  
 Date: 7/24/2020

Disclaimer: The Information that these maps contains is for reference purposes only. Please bring any errors to the attention of the Engineer's Office staff. Thank You

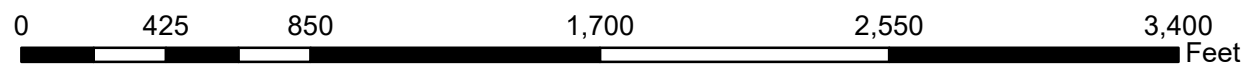
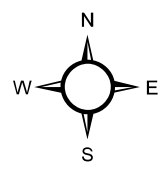


# BLOOM TOWNSHIP SECTION 28 R12 TWP 11 MORGAN COUNTY, OH



PIN	VOL	PAGE	Owner	LegalDescr	Acre
010-006-140-0	OR213	247	MATTHEWS & SCHILLING COMMERC	R12 T11 S28 SD 75	0.88
010-006-150-0	OR213	247	MATTHEWS & SCHILLING COMMERC	R12 T11 S28 SD 76	0.6
010-000-830-0	OR213	3331	MCGRATH TERRY D & RUTH ANN	R12 T11 S28 SD 91 SU	0.26
010-003-000-2	OR203	1121	MCKIBBEN JERRY L & PATRICIA L	R12 T11 S28 SD 118	2.228
010-002-970-0	OR227	3480	METZ WESLEY JOE & ANITA S ELDRI	R12 T11 S28 SD 77	0.23
010-001-050-0	OR225	2887	MORGAN COUNTY BOARD OF COMM	R12 T11 S28 SD 36	0.4
010-002-990-0	OR225	1649	MORGAN COUNTY BOARD OF COMM	R12 T11 S28 SD 97 SU	0.035
010-002-980-0	OR225	1649	MORGAN COUNTY BOARD OF COMM	R12 T11 S28 SD 96	0.206
010-000-270-0	OR225	1649	MORGAN COUNTY BOARD OF COMM	R12 T11 S28 SD 29	0.194
010-003-760-0	OR233	3240	MORGAN THOMAS S & TOD ERIC S M	R12 T11 S28 SD 5	65.59
010-001-140-0	OR233	3694	MOSHER JEFFERY & GINA M	R12 T11 S28 SD 94 SU	1.19
010-006-730-1	OR154	527	MULLETT SHARON L	R12 T11 S28 SD 115	0.49
010-002-370-0	OR232	2562	MUMAW WILLIAM NELSON II	R12 T11 S28 SD 68	0.67
010-002-850-0	OR204	242	NEWCOME MICHAEL D & LINDA S	R12 T11 S28 SD 71 SU	0.44
010-004-190-0	OR174	578	NEWCOME MICHAEL D & LINDA S	R12 T11 S28 SD 70 SU	0.44
010-003-000-1	OR127	363	OSBORN JEFFREY A & CATHERINE	R12 T11 S28 SD 108 S	1.1
010-003-000-3	OR215	1427	OSBORN JEFFREY A & CATHY M	R12 T11 S28 SD 112	0.82
010-004-910-0	OR209	2908	PALAKIE BOBBIE & JAMES A ELKINS	R12 T11 S28 SD 47 SU	0.46
010-006-820-1	OR217	3266	PETTIT NATHANIEL	R12 T11 S28 SD 114	0.379
010-001-920-0	OR230	1232	PEYTON RONNIE E	R12 T11 S28 SD 65	0.23
010-002-900-0	OR230	1232	PEYTON RONNIE E	R12 T11 S28 SD 74 SU	0.47
010-002-920-0	OR230	1232	PEYTON RONNIE E	R12 T11 S28 SD 91	0.45
010-003-080-0	OR231	2304	PIATT DAVID & TAMMY	R12 T11 S28 SD 54 SU	0.622
010-002-480-0	OR231	2279	PIATT DAVID D & TAMMY	R12 T11 S28 SD 56 SU	0.638
010-004-940-0	OR232	5380	POPE DOUGLAS A & AMY POPE- HA	R12 T11 S28 SD 9	0.2
010-004-930-0	OR232	5380	POPE DOUGLAS A & AMY POPE- HA	R12 T11 S28 SD 3	175.4
010-005-660-0	OR229	2445	PRITCHARD THOMAS & GLORIA	R12 T11 S28 SD 52	0.46
010-005-790-1	OR234	850	PYLE LARRY	R12 T11 S28 SD 113	0.32
010-003-700-0	OR205	1822	REMAY PAMELA S & TERRY L	R12 T11 S28 SD 7 SUR	1.28
010-000-430-0	OR224	2133	RICHARDS SHAWN ANDREW	R12 T11 S28 SD 44	0.28
010-000-780-0	OR213	2198	RUDOWSKY CHRISTINE M	R12 T11 S28 SD 87	0.18
010-005-520-0	OR209	2421	SAMPLES RONALD L	R12 T11 S28 SD 78	0.38
010-002-890-0	OR191	618	SANDUSKY MICHAEL E & NATALIE T	R12 T11 S28 SD 49 UN	0.27
010-006-990-0	OR85	376	SIX BRENDA M	R12 T11 S28 SD 39	0.46
010-007-000-0	OR85	376	SIX BRENDA M	R12 T11 S28 SD 60	0.55
010-005-820-0	OR54	244	SMITH CAROL A	R12 T11 S28 SD 45	0.46
010-003-860-0	OR54	244	SMITH CAROL A	R12 T11 S28 SD 42	0.46
010-001-510-0	OR234	705	SPEARS FLINT Z	R12 T11 S28 SD 59	0.48
010-000-790-4	OR17	543	SPICER DAVID R	R12 T11 S28 SD 110	0.153
010-000-790-1	OR17	540	SPICER ROSIE	R12 T11 S28 SD 109	0.237
010-000-670-0	OR227	3103	STARKEY CRAIG	R12 T11 S28 SD 22	0.04
010-000-680-0	OR227	3103	STARKEY CRAIG	R12 T11 S28 SD 18 S	0.185
010-000-550-0	OR111	208	STEELE DOLLY	R12 T11 S28 SD 86A	0.13
010-006-000-0	OR194	77	STEWART SHARON	R12 T11 S28 SD 86	0.6
010-004-970-0	OR155	512	STINE LARRY M & DEBORAH R	R12 T11 S28 SD 79 SU	0.52
010-003-000-0	OR234	3207	T&T TIMBER, LLC	R12 T11 S28 SD 2	36.32
010-006-430-0	OR26	274	VAN NESS DARRELL R	R12 T11 S28 SD 98	0.459
010-006-400-0	OR26	274	VAN NESS DARRELL R	R12 T11 S28 SD 83	0.5
010-006-410-0	OR26	274	VAN NESS DARRELL R	R12 T11 S28 SD 61	0.58
010-006-420-0	OR26	274	VAN NESS DARRELL R	R12 T11 S28 SD 58	0.46
010-003-280-0	OR229	2183	WALTERS TONIE LYNN	R12 T11 S28 SD 95	0.515
010-002-570-1	OR173	310	WELLS RONALD E	R12 T11 S28 SD 107	0.493
010-002-300-1	OR216	2768	WOODLAND HILLS ESTATES II LLC	R12 T11 S28 SD 117	7.1
010-006-880-0	OR7	1	WOODS JAMES O & LARRY J C/O JA	R12 T11 S28 SD 57	0.071
010-006-870-0	OR7	1	WOODS JAMES O & LARRY J C/O JA	R12 T11 S28 SD 26	0.12
010-006-860-0	OR214	729	WOODS LARRY J	R12 T11 S28 SD 55	0.07
010-006-850-0	OR175	760	WOODS LARRY J & COLLEEN D	R12 T11 S28 SD 25	0.13
010-000-790-0	OR208	3232	WORK GARY M & MARGARET A	R12 T11 S28 SD 1 SUR	40.11
010-000-800-0	OR208	3232	WORK GARY M & MARGARET A	R12 T11 S28 SD 6 SUR	23.3

Boundaries	
	Lot
	ROW
	Section
	County
	Roads
	Hidden
	Township
	Sections
	Parcels
	Symbols
	Roads
	Sections
	Parcels



Morgan County Engineer's Office  
 Author: Marcia Wolfe  
 Date: 7/24/2020

Disclaimer: The Information that these maps contains is for reference purposes only. Please bring any errors to the attention of the Engineer's Office staff.  
 Thank You